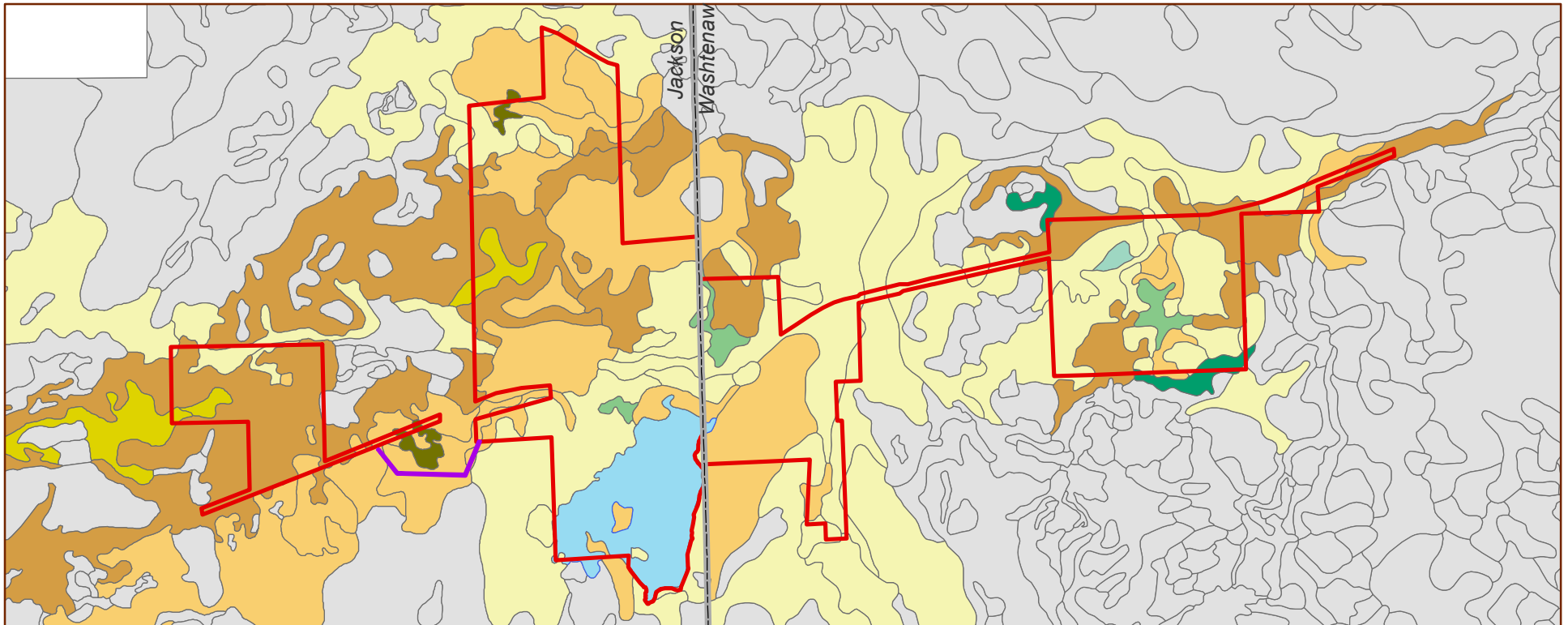




STATE OF MICHIGAN - DEPARTMENT OF NATURAL RESOURCES

# Watkins Lake State Park & County Preserve

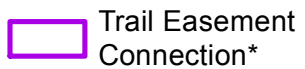
## Soil Texture



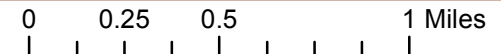
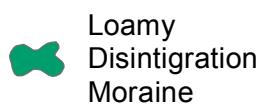
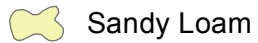
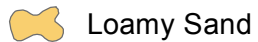
### Legend



#### Watkins Lake Boundary



#### Soil Texture



\*Trail easement location is approximate

Map created by WCPARC  
Created on: 6/23/2017  
Sources: Washtenaw County  
GIS, USDA Natural Resources